


LEGEND
 Order Limits



Data Source:
 Contains UKHO Law of the Sea data © Crown copyright and database right
 Contains Ordnance Survey data. All rights reserved. License number 0100031673.
 Contains OS data © Crown Copyright and database right 2020
 Contains data from OS Zoomstack

PROJECT TITLE:
FIVE ESTUARIES OFFSHORE WINDFARM

DRAWING TITLE:
**2.18
 Temporary Speed Reduction Plan**

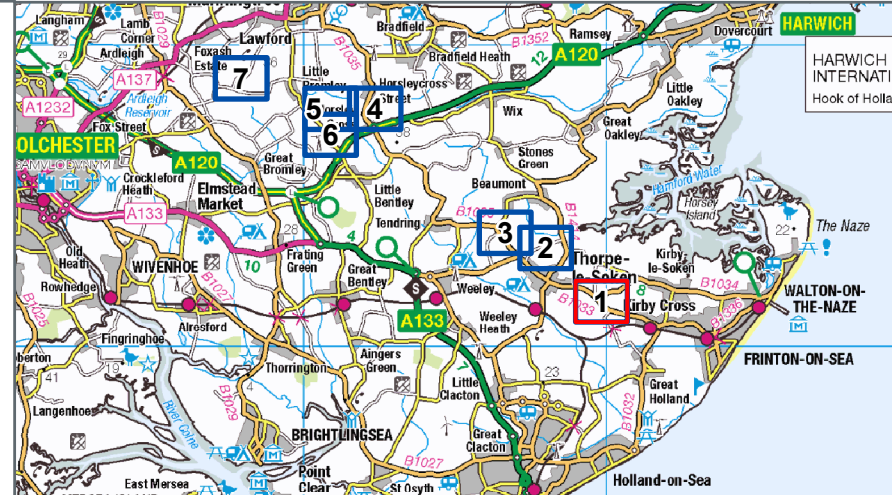
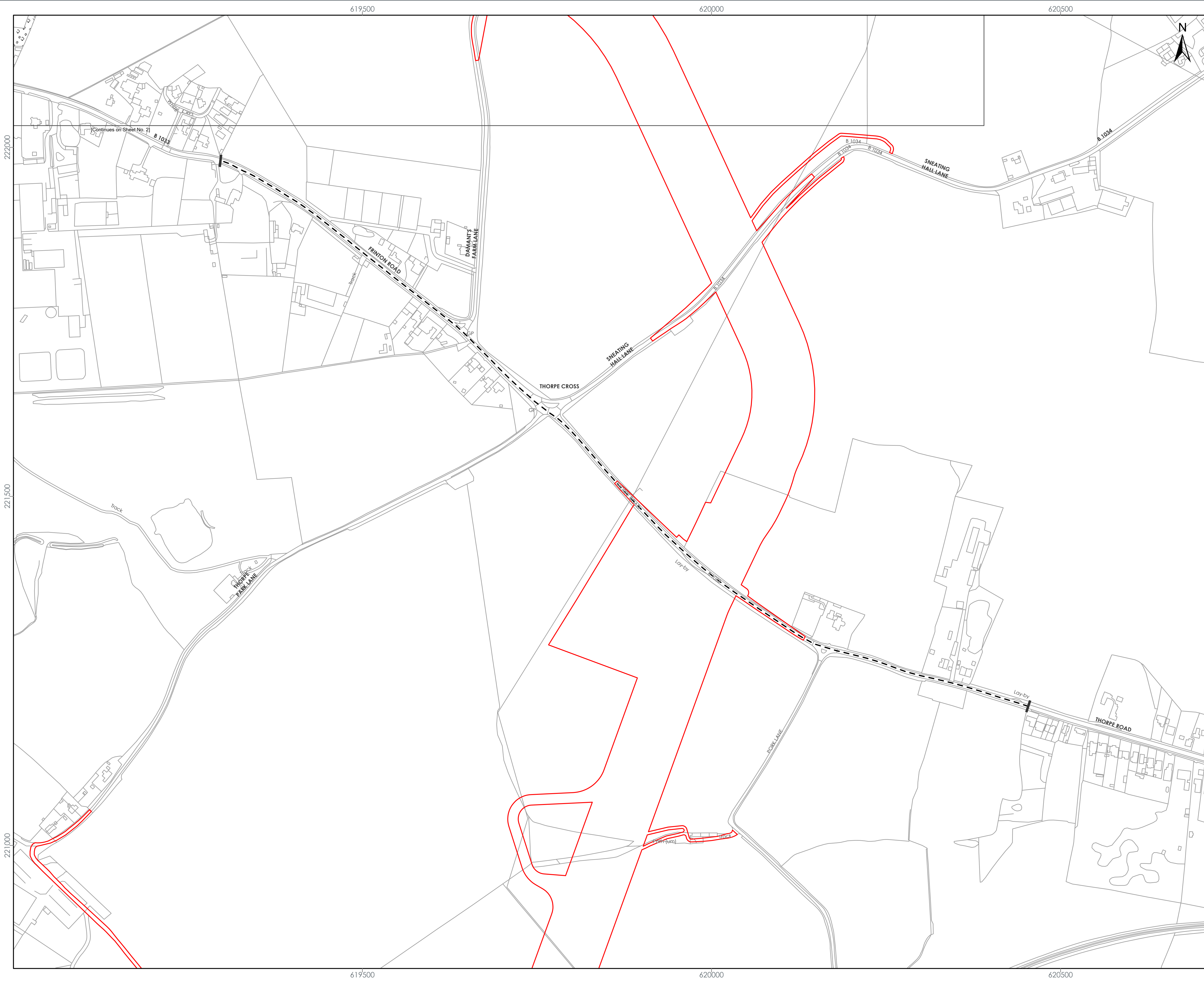
VER	DATE	REMARKS	Drawn	Checked
A	15/03/2024	For Issue	IC	JE
B	23/09/2024	Change Request - For Issue	JB	JE

DRAWING NUMBER: **005105342-02**

APFP Regulation: 5(2)(a)
 Sheet No: Key Plan of 7

SCALE: 1:150,000 PLOT SIZE: A1 DATUM: OSGB 1936 PROJECTION: BNG





- LEGEND**
- Order Limits
 - Woodland Area
 - Extent of streets subject to temporary speed reduction



Data Source:
 Contains UKHO Low of the Sea data © Crown copyright and database right
 Contains OS data © Crown Copyright and database right 2020
 Contains OS data © Crown Copyright and database right 2020
 Contains data from OS Zoomstack

PROJECT TITLE:
 FIVE ESTUARIES OFFSHORE WINDFARM

DRAWING TITLE:
 2.18
 Temporary Speed Reduction Plan

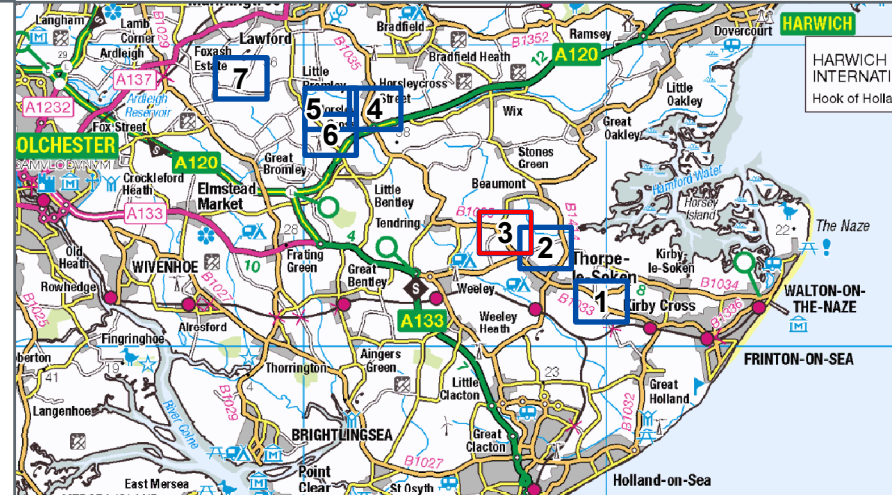
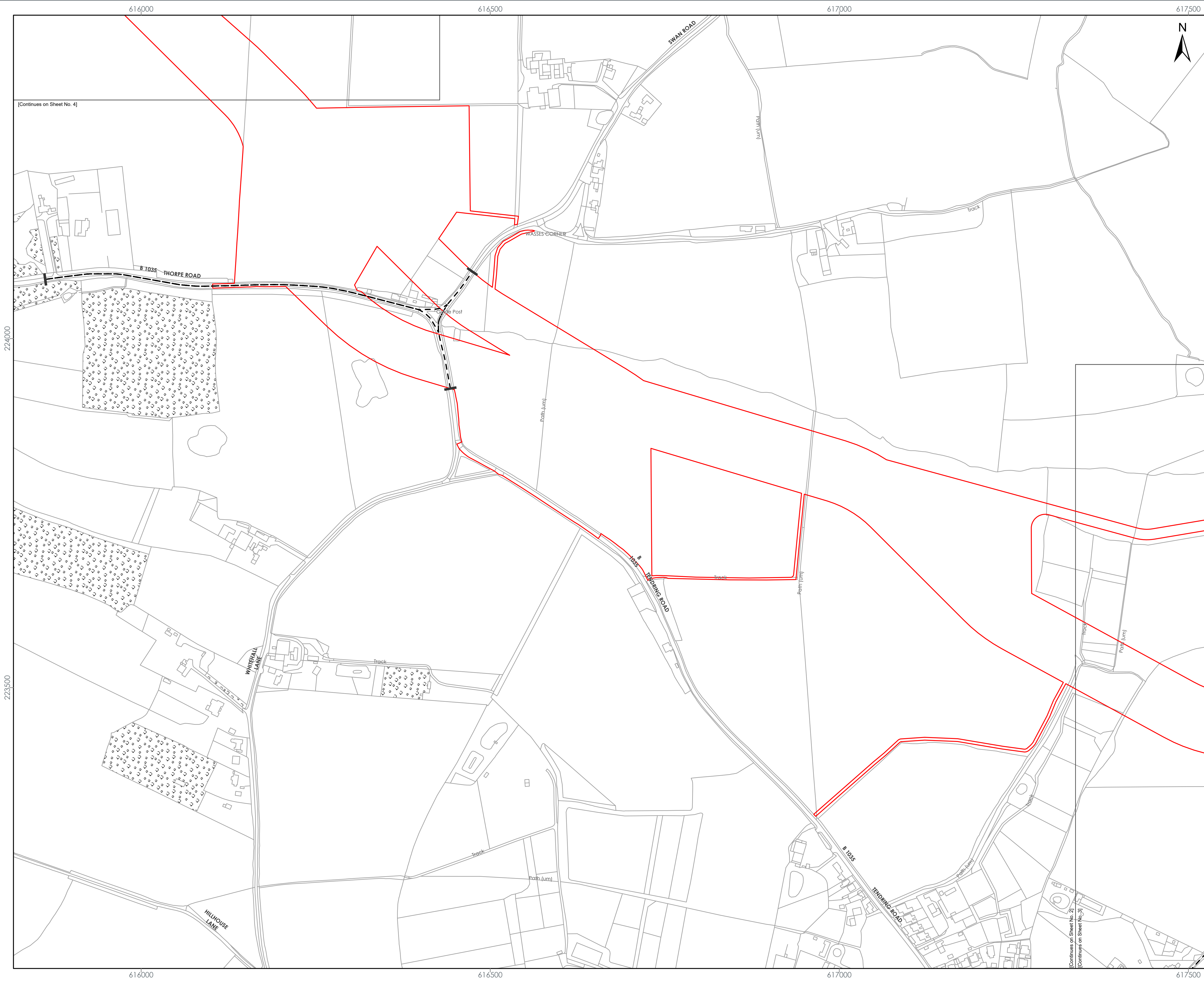
VER	DATE	REMARKS	Drawn	Checked
A	15/03/2024	For Issue	IC	JE
B	23/09/2024	Change Request - For Issue	JB	JE

DRAWING NUMBER: 005105342-02

APFP Regulation: 5(2)(a)
 Sheet No: 1 of 7

SCALE: 1:2,500 PLOT SIZE: A1 DATUM: OSGB 1936 PROJECTION: BNG





- LEGEND**
- Order Limits
 - Woodland Area
 - Extent of streets subject to temporary speed reduction



Data Source:
 Contains UKHO Low of the Sea data © Crown copyright and database right
 Contains OS data © Crown Copyright and database right 2020
 Contains OS data © Crown Copyright and database right 2020
 Contains data from OS Zoomstack

PROJECT TITLE:
 FIVE ESTUARIES OFFSHORE WINDFARM

DRAWING TITLE:
 2.18
 Temporary Speed Reduction Plan

VER	DATE	REMARKS	Drawn	Checked
A	15/03/2024	For Issue	IC	JE
B	23/09/2024	Change Request - For Issue	JB	JE

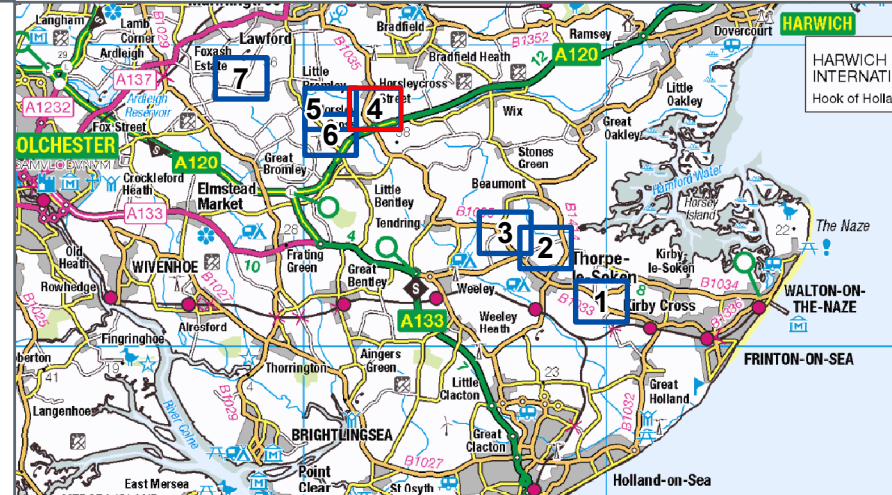
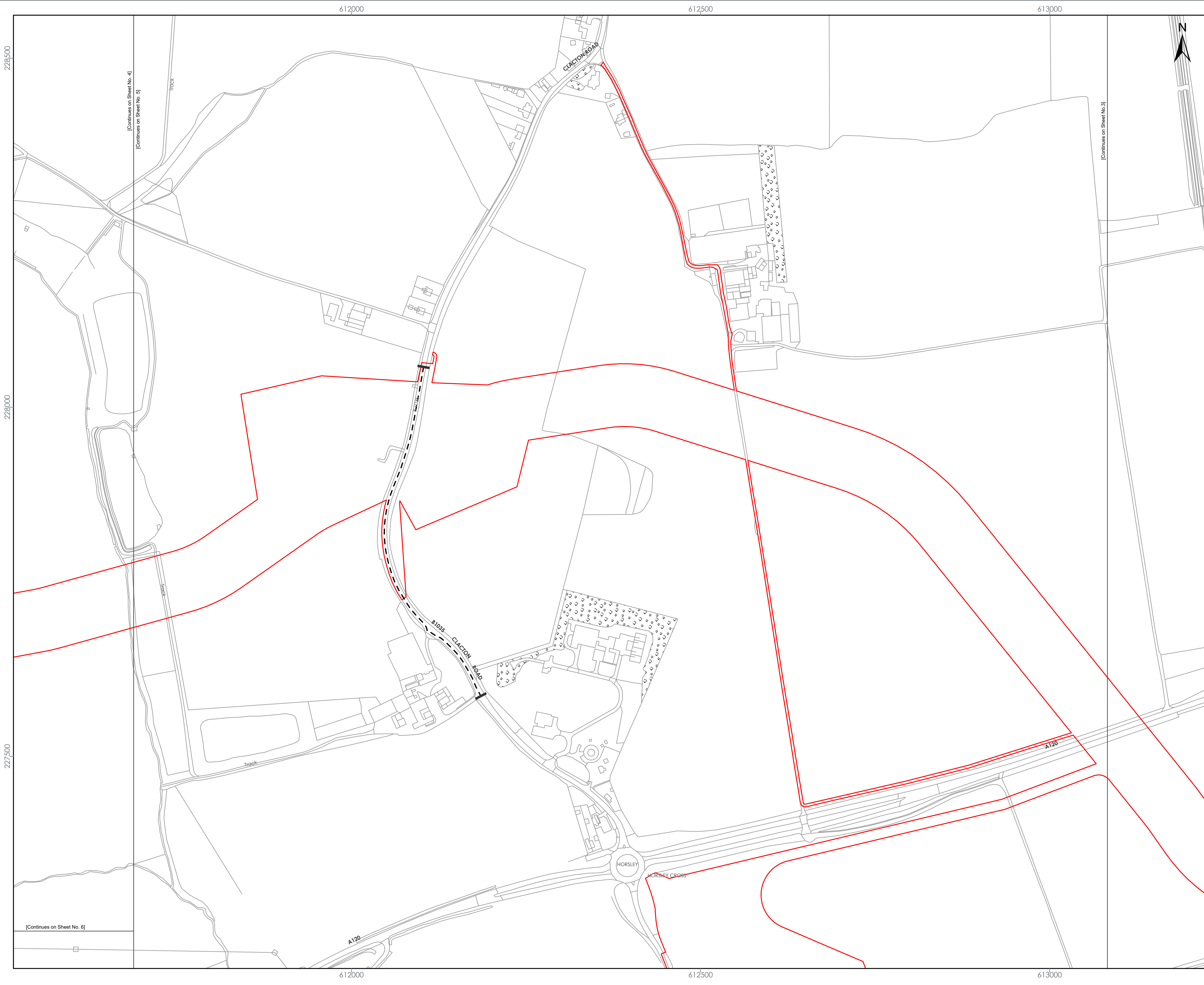
DRAWING NUMBER: 005105342-02
 APFP Regulation: 5(2)(a)
 Sheet No: 3 of 7

SCALE: 1:2,500 PLOT SIZE: A1 DATUM: OSGB 1936 PROJECTION: BNG



(Continues on Sheet No. 4)

(Continues on Sheet No. 2)
 (Continues on Sheet No. 3)



- LEGEND**
- Order Limits
 - Woodland Area
 - Extent of streets subject to temporary speed reduction



Data Source:
 Contains UKHO Low of the Sea data © Crown copyright and database right
 Contains OS data © Crown Copyright and database right
 Contains OS data © Crown Copyright and database right 2020
 Contains data from OS Zoomstack

PROJECT TITLE:
FIVE ESTUARIES OFFSHORE WINDFARM

DRAWING TITLE:
**2.18
 Temporary Speed Reduction Plan**

VER	DATE	REMARKS	Drawn	Checked
A	15/03/2024	For Issue	IC	JE
B	23/09/2024	Change Request - For Issue	JB	JE

DRAWING NUMBER: **005105342-02**

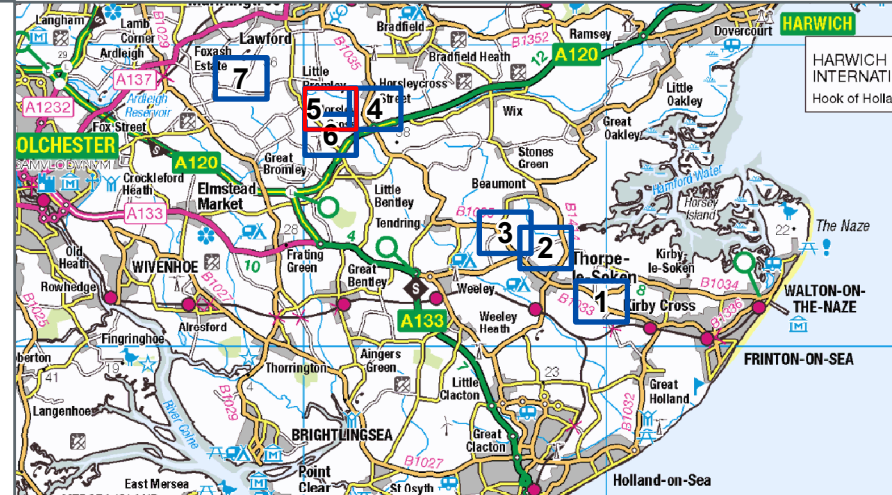
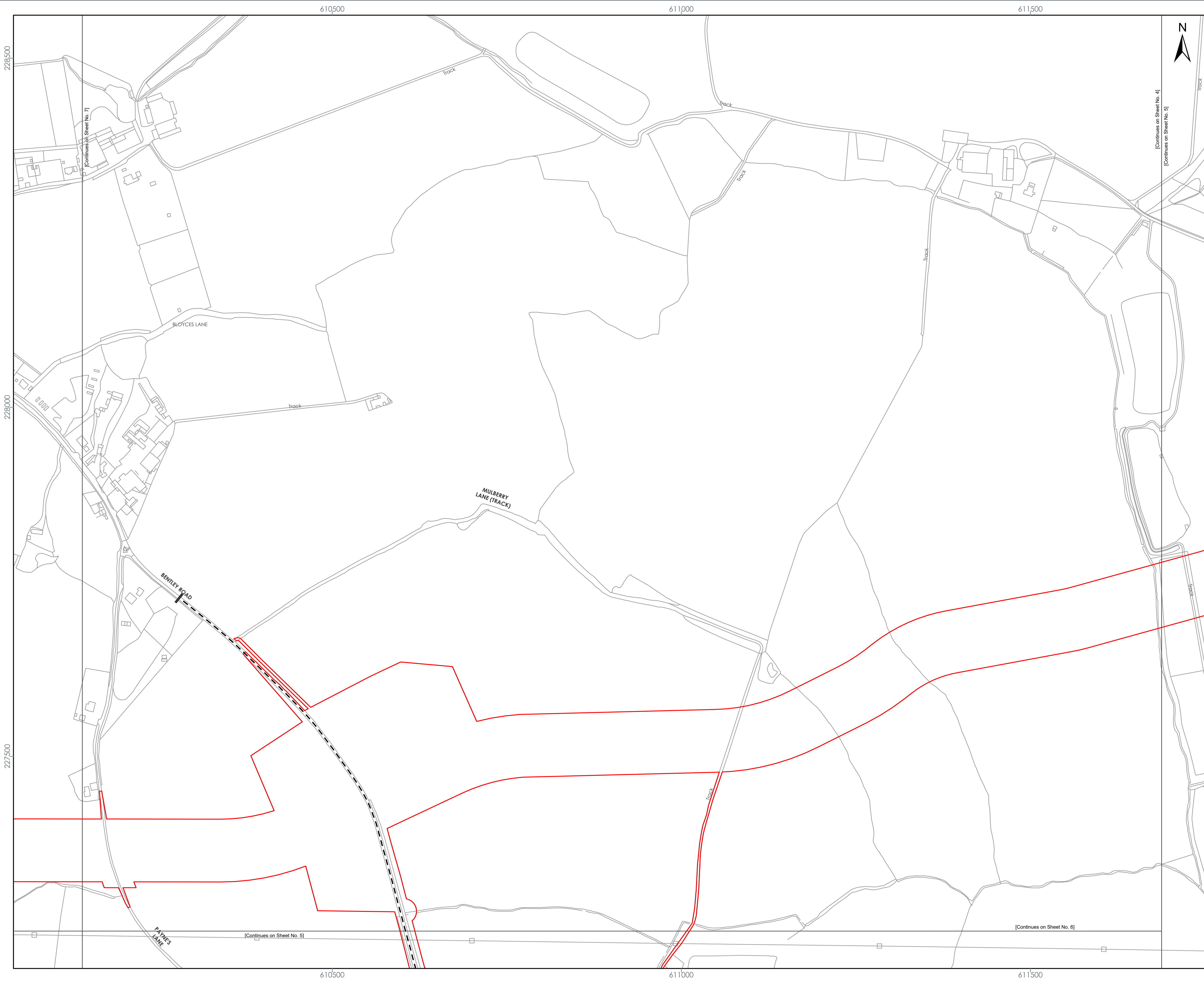
APFP Regulation: 5(2)(a)
 Sheet No: 4 of 7

SCALE: 1:2,500 PLOT SIZE: A1 DATUM: OSGB 1936 PROJECTION: BNG



[Continues on Sheet No. 4]
 [Continues on Sheet No. 5]

[Continues on Sheet No. 6]



- LEGEND**
- Order Limits
 - Extent of streets subject to temporary speed reduction



Data Source:
 Contains UKHO Low of the Sea data © Crown copyright and database right
 Contains Ordnance Survey data. All rights reserved. License number 0100031673.
 Contains OS data © Crown Copyright and database right 2020
 Contains data from OS Zoomstack

PROJECT TITLE:
FIVE ESTUARIES OFFSHORE WINDFARM

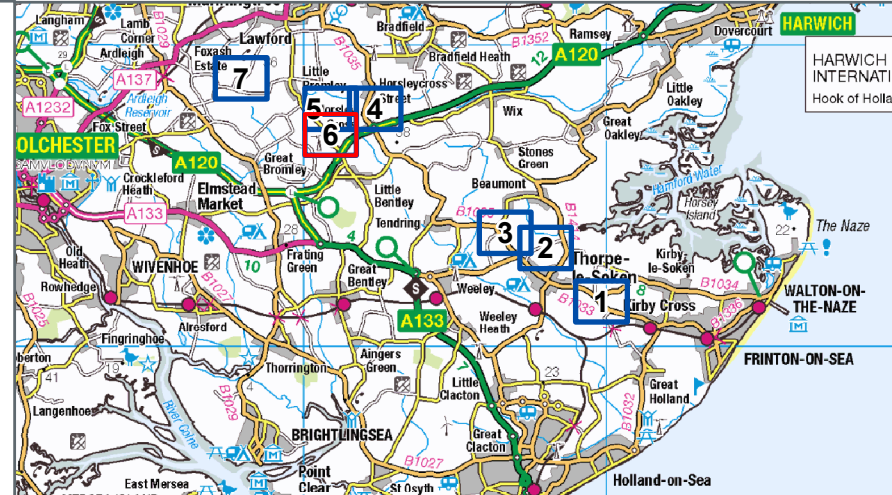
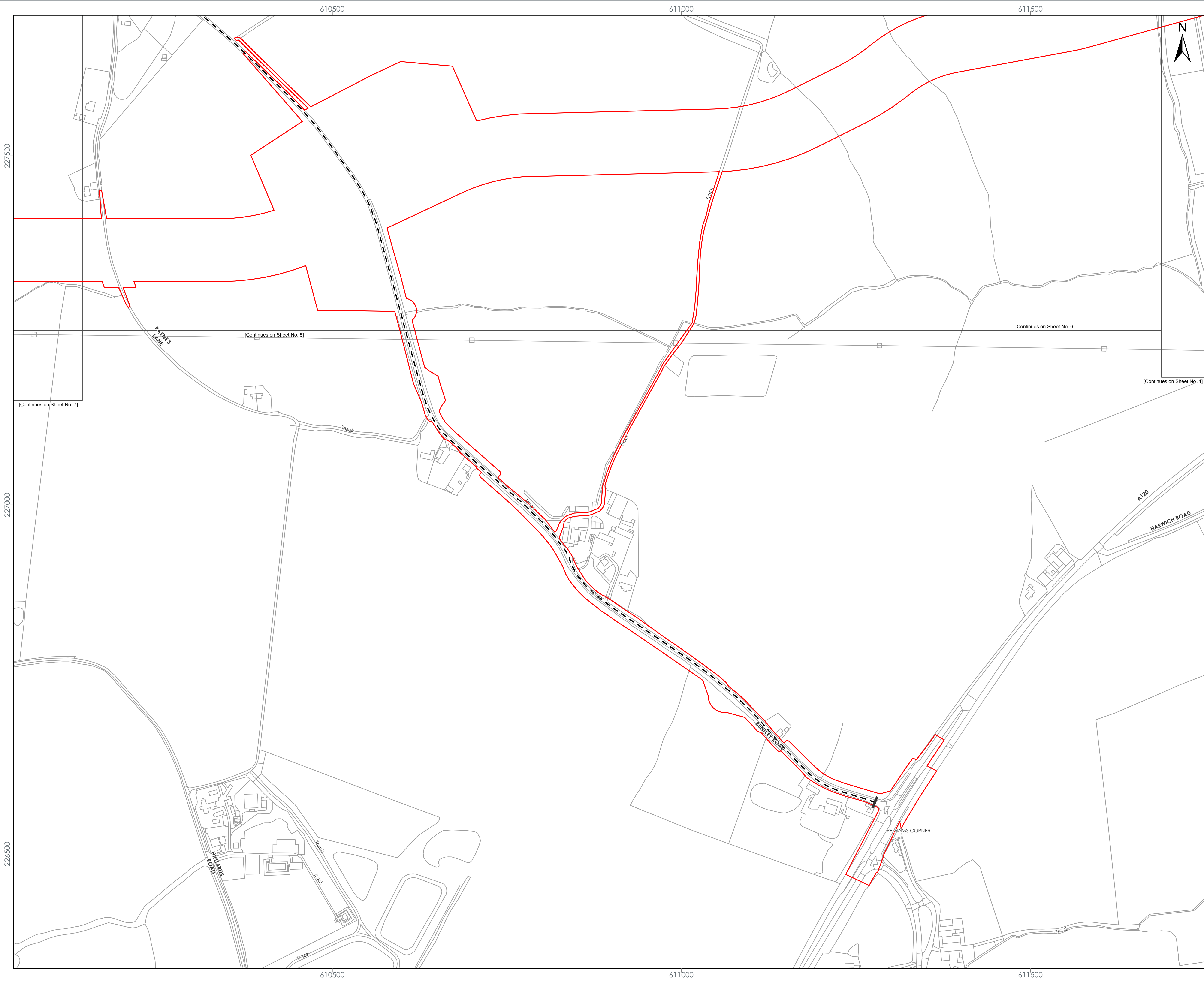
DRAWING TITLE:
**2.18
 Temporary Speed Reduction Plan**

VER	DATE	REMARKS	Drawn	Checked
A	15/03/2024	For Issue	IC	JE
B	23/09/2024	Change Request - For Issue	JB	JE

DRAWING NUMBER: **005105342-02**
 APFP Regulation: 5(2)(a)
 Sheet No: 5 of 7

SCALE: 1:2,500 PLOT SIZE: A1 DATUM: OSGB 1936 PROJECTION: BNG





- LEGEND**
- Order Limits
 - Extent of streets subject to temporary speed reduction



Data Source:
 Contains UKHO Low of the Sea data © Crown copyright and database right
 Contains UKHO Ordnance Survey data. All rights reserved. License number 0100031673.
 Contains OS data © Crown Copyright and database right 2020
 Contains data from OS Zoomstack

PROJECT TITLE:
 FIVE ESTUARIES OFFSHORE WINDFARM

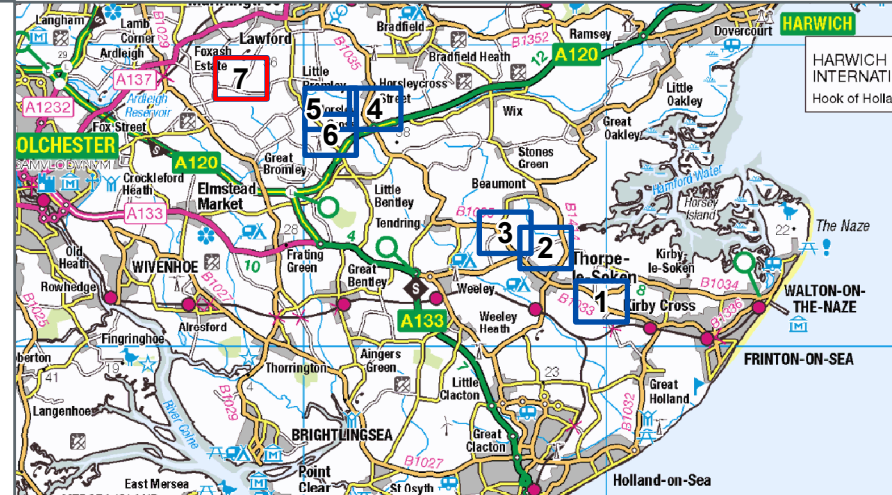
DRAWING TITLE:
 2.18
 Temporary Speed Reduction Plan

VER	DATE	REMARKS	Drawn	Checked
A	15/03/2024	For Issue	IC	JE
B	23/09/2024	Change Request - For Issue	JB	JE

DRAWING NUMBER: 005105342-02
 APFP Regulation: 5(2)(a)
 Sheet No: 6 of 7

SCALE:	1:2,500	PLOT SIZE:	A1	DATUM:	OSGB 1936	PROJECTION:	BNG
--------	---------	------------	----	--------	-----------	-------------	-----





- LEGEND**
- Order Limits
 - Woodland Area
 - Extent of streets subject to temporary speed reduction



Data Source:
 Contains UKHO Low of the Sea data © Crown copyright and database right
 Contains Ordnance Survey data. All rights reserved. License number 0100031673.
 Contains OS data © Crown Copyright and database right 2020
 Contains data from OS Zoomstack

PROJECT TITLE:
FIVE ESTUARIES OFFSHORE WINDFARM

DRAWING TITLE:
**2.18
 Temporary Speed Reduction Plan**

VER	DATE	REMARKS	Drawn	Checked
A	15/03/2024	For Issue	IC	JE
B	23/09/2024	Change Request - For Issue	JB	JE

DRAWING NUMBER: **005105342-02**

APFP Regulation: 5(2)(a)
 Sheet No: 7 of 7

SCALE: 1:2,500 PLOT SIZE: A1 DATUM: OSGB 1936 PROJECTION: BNG

